

# SC Local Government GIS Data Survey



GAASC Fall Summit  
Beaufort SC  
October 23 & 24, 2008

# Project Committee:

Tim DeTroye, SC GIS Coordinator

Bryan Townsend, York County GIS Manager

Crystine Rathburn, Florence County GIS Manager

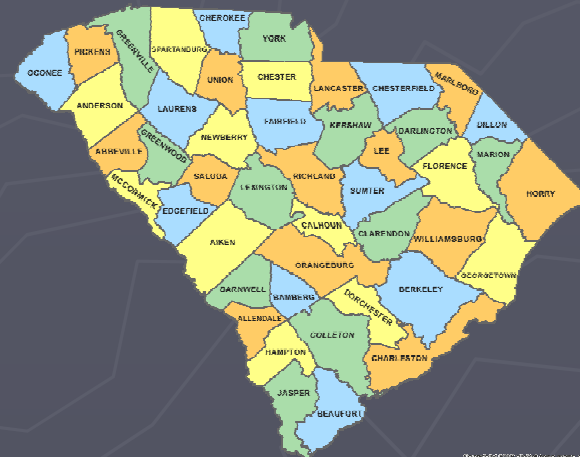
Connie Banegas, Charleston Water System GIS Manager

# Overview

- Goals
- Steps
- Ramona Survey - Bryan
- Market the Survey
- Distribution & Timeline
- Questions / Comments?

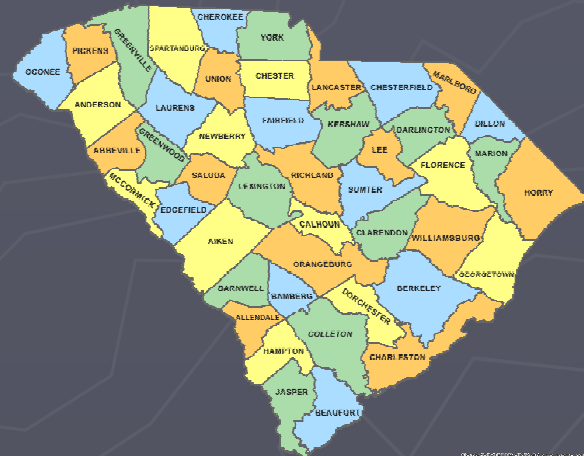
# Project Goal #1

- Provide comprehensive report to GAASC
  - How is GIS data managed in SC?
  - How is GIS data protected in SC?
  - How is GIS data distributed in SC?



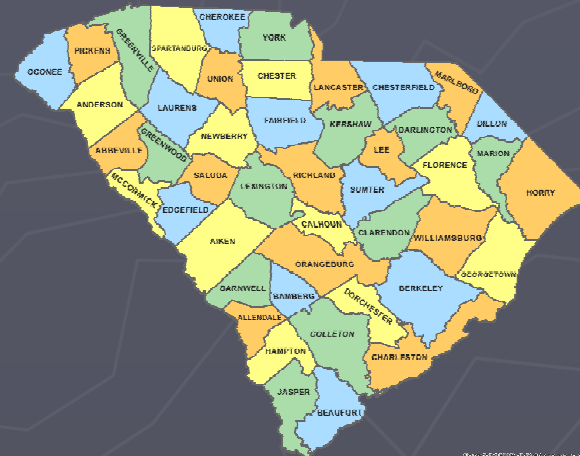
# Project Goal #2

- Facilitate development of GIS data inventory
  - What is available throughout the state?
  - Is the data available to others?



# Project Goal #3

- ❑ Develop statewide GIS contact list
  - ❑ Counties
  - ❑ Cities
  - ❑ COG
  - ❑ State
  - ❑ Etc.



# Projects Steps

- ❑ Determine Survey Questions - Complete
- ❑ Develop Survey Device - Complete
- ❑ Market the Survey
- ❑ Survey Follow-up
- ❑ Make the GIS Inventory Available
- ❑ Annual Follow-up/Maintenance

# Determine Survey Questions

- ❑ Questions developed specific to SC users
  - ❑ Policy / license agreement for data sales
  - ❑ Distribution Policies
  - ❑ Cost to purchase data (if any)
  - ❑ Volume and revenue from data sales (if any)
  - ❑ Cross-agency sharing
  - ❑ Partnerships in private sector for revenue?
  - ❑ GIS Data via Internet satisfy your jurisdiction's interpretation of FOIA?

# Develop Survey Device

- ❑ Looked at various survey methods
  - ❑ Survey Monkey
  - ❑ Ramona
- ❑ It made sense to use the existing tools in Ramona
  - ❑ Bryan

# Distribution

- ❑ GAASC Leaders statewide
- ❑ Municipal Association of SC
- ❑ SC Association of Counties
- ❑ ESRI Product Users (45 of 46 Counties)
- ❑ SCARC and Regional User Groups

# Timeline

- ❑ October 2008: Presentation to SCGAA
- ❑ November 2008: Distribute the Survey
- ❑ January 2009: Complete Survey
- ❑ February 2009: Announce GIS Inventory Site at SCARC Conference
- ❑ February 11, 2009: GIS Inventory on the Web

# Questions/Comments?

GAASC Fall Summit  
Beaufort SC  
October 23 & 24, 2008